

This list will be updated annually, and additional streets added between annual tariff updates will be posted on the District web page www.nkywater.org within thirty (30) days of the completion of an extension or lateral from an existing Subdistrict street.

APPENDIX A – SUBDISTRICT STREET NAMES

Customers in Subdistrict A

- ~~Ashford Village Court (off of Mills Road) Donegal Court, Desmond Court~~ (D)
- ~~Ashford Village Subdivision (off of Mills Road) Ashford Road, Celtic Court, Galway Court, Kildare Court, Limerick Circle, Waterford Court~~ (D)
- ~~Bowman Road KY 16 to end of road~~ (D)
- ~~Dorman Drive Hickory Grove to end of road~~ (D)
- ~~Gretchen Drive (Ryland Estates Subdivision) Stewart to end of road~~ (D)
- ~~Hickory Grove Drive KY 16 to end of road~~ (D)
- ~~KY 177 (Decoursey Pike) Porter Road to Pruett Road~~ (D)
- ~~Manor Hill Subdivision (off of Marshall Road) Briarcrest Lane, Burbridge Trail, Cotswold Way, Foxbourne Lane, Manor Hill Drive, Sussex Court, Tennyson Court, Willowhurst Trace, Windermere Hill~~ (D)
- ~~Manor Lake Drive KY 16 to end of road~~ (D)
- ~~Marshall Road KY 16 to Stewart Road~~ (D)
- ~~Mills Road Marshall Road to 3549 Taylor Mill~~ (D)
- ~~Pruett Road KY 177 to Petty Road~~ (D)
- ~~Riggs Road KY 16 to end of road~~ (D)
- ~~Ryland Trace Drive KY 177 to end of road~~ (D)
- ~~Staffordsburg Road Marshall Road to Maverick~~ (D)
- ~~Stewart Road Marshall to KY 177~~ (D)
- ~~Teegarden Lane Bowman to end of road~~ (D)



Customers in Subdistrict B

- Bird Road – KY 17 to Wynewood
- Farmview Drive – Moffett Road to end of road
- Gleason – 1 service tapped off Madison
- KY 17 (Madison Pike) – #12363 to #14158, 1,200' North of Callant Road to Gleason
- Martin Road – Moffett Road to 3,650'
- Moffett Road – KY 17 to George Bach Road
- Rector Road – Moffett Road to ~~#3612~~ 3560 Rector Road (T)
- Rosehawk Lane – Moffett to end of road

Customers in Subdistrict C

- Banklick Road – Bristow to Maher Road
- Callant – KY 17 for the first 0.6 miles
- Camin Lane – Green Road to end of road
- Cheval Drive – Green Road to end of road
- ~~Dixon Drive Road~~ – 2 services tapped on KY 17, 1 service tapped on Rich Road (T)
- Gardnersville Road – KY 17 for the first 0.8 miles

DATE OF ISSUE: 3/25/2019
 DATE EFFECTIVE: 1/1/2019
 ISSUED BY: *Judrey Richter*
 TITLE: Vice President of Finance & Support Services (T)
 BY AUTHORITY OF ORDER OF THE PUBLIC SERVICE COMMISSION

KENTUCKY PUBLIC SERVICE COMMISSION (T)

Gwen R. Pinson
 Executive Director

Gwen R. Pinson

EFFECTIVE
1/1/2019
 PURSUANT TO 807 KAR 5:011 SECTION 9 (1)

CANCELLED

NORTHERN KENTUCKY WATER DISTRICT

FOR NKWD Area Served
PSC KY No. 4
2nd Revised Sheet No. 38
Canceling PSC KY No. 4
1st Revised Sheet No. 38

August 29, 2019

**KENTUCKY PUBLIC
SERVICE COMMISSION**

APPENDIX A – SUBDISTRICT STREET NAMES – Cont'd

Customers in Subdistrict C – Cont'd


- Glenhurst Subdivision – Chinkapin Circle, Berlander Drive (stops at 684 Berlander Drive), Glenhurst Drive (stops at intersection of Glenhurst Drive and Berlander Drive off of Maher Road.), Lyonia Drive, Colton Ct., Hornbean Drive (Off of Maher Road), Freemont Drive (T)
- Graven Road – Maher Road 4,400' towards Wright Road
- Green Road – KY 16 to US 25
- Hempfling Road – ~~First 2.1 miles~~ Madison Pike to 2352 Hempfling Rd. (T)
- Independence – Shaw Rd. to ~~Mahe Road, Mahe Road 2700' towards Banklick~~ 1159 Independence Rd. (T)
- KY 17 (Madison Pike) – #14192 to #15960, Gleason to Pendleton County Line
- Maher Road – Banklick Road to Kenton/Boone County Line, Independence Road to Banklick
- Maher Subdivision – Meadows, Parker Drive, Stanley Lane Anna Lane, Brian Ln.
- Martin Road – Subdistrict B to Staffordsburg Road
- Mulberry Lane (Rolling Greene Subdivision off of Green Road)
- Paxton Road – KY 17 for first 0.65 miles
- Percival Road
- Rector Road – Subdistrict B (3560 Rector Rd.) to Kenton Station Road (T)
- Rich Road – KY 17 ~~for first 2.1 miles to 3348 Rich Rd.~~ (T)
- South Fork Estates Subdivision – South Fork Drive, Thoroughbred Lane, Stablegate
- Spillman Road – KY 17 to end of road
- Staffordsburg Road – KY 16 to Martin Road
- Stephenson Road – Green Road to ~~first 0.5 miles~~ 1636 Stephenson Rd. (T)
- Symbo – Green Road to ~~first 0.6 miles~~ 1533 Symbo (T)
- Tupelo Drive – Glenhurst Subdivision (Off of Maher Road)
- US 25 – Walton City Limits to KY 14
- Visalia Road – ~~Klein Road to the school, Staffordsburg Road for 2 miles to~~ Vises Trail (T)
- York Road – US 25 to ~~first 0.4 miles~~ 332 York Rd. (T)

Customer in Subdistrict D

- 4 Mile Pike from Uhl Road to Providence Trace
- California Cross Road – ~~Saint Peter and Paul to~~ Washington Trace Road to Shaw Goetz (T)
- KY Route 8 to McDonald Lane off Blangey Road
- Licking Pike & Steffen Road – Route 10 to KY 936, KY 936 before Poplar Thicket
- Persimmon Grove Pike – Burns Road to California Cross Road, Shaw to Burns Road, Stevens Branch to Shaw Hess
- Providence Trace off of 4 Mile
- ~~Wagner~~ Wagoner Road – first 0.6 miles to Picnic Rd. (T)
- Winters Lane – ~~County~~ from Mary Ingles Hwy. to 4614 Winters Ln. (T)


Customers in Subdistrict E

- Bethel Grove
- Brandy Lane
- Bromley Crescent Springs Road
- Fiskburg Road – KY 17 to Goshorn Road
- Ishmael Road – KY 177 to ~~1200'~~ 14122 Ishmael Rd.

DATE OF ISSUE: 3/25/2019
 DATE EFFECTIVE: 1/1/2019
 ISSUED BY: 
 TITLE: Vice President of Finance & Support Services (T)
 BY AUTHORITY OF ORDER OF THE PUBLIC SERVICE COMMISSION

**KENTUCKY
PUBLIC SERVICE COMMISSION**

Gwen R. Pinson (T)
Executive Director



EFFECTIVE
1/1/2019
PURSUANT TO 807 KAR 5:011 SECTION 9 (1)

APPENDIX A – SUBDISTRICT STREET NAMES – Cont’d

Customers in Subdistrict E – Cont’d

- Kenton Station – Rector Road to KY 177
- KY 177 – North of Kenton Station 7100', North of Vises Trail 4250', South of Kenton Station 5400', South of Vises Trail 2850'
- Licking Station
- McDonald Avenue
- Oliver Road
- St. Johns Road
- Vises Trail – KY 177 to ~~1150' south of Visalia Road~~ 12158 Vises Trail (T)
- Whitaker – Madison Ave. to 4022 Whitaker Ave. (T)

Customers in Subdistrict F

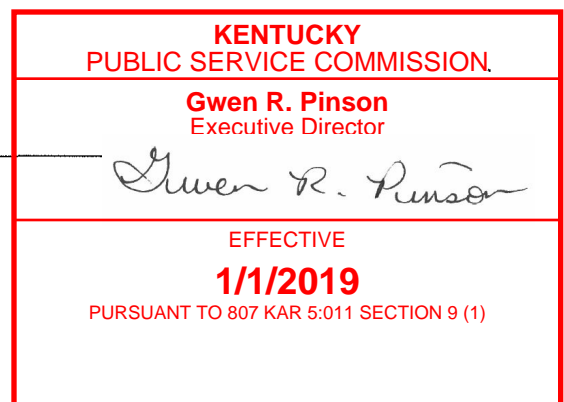
- Amy Lou
- Flagg Springs
- Flatwood Road
- Grandview
- Heck Road
- Licking Pike – Existing 8-inch Water Main to Ripple Creek, Rifle Range to Subdistrict, Trapp Road to Rifle Range
- Siry Road
- Steffen Road
- West Main Street

Customers in Subdistrict G

- Banlick – Maher Road to Walton Nicholson Road
- Bramlage Road – Wilson to Banklick
- Bullock Pen Road – Old Madison to end of road
- Cody Road – #5372 to Upton Drive, Flaggstone to #5372
- Estate Lane – Visalia to end of road
- Flower Creek Road – #5346 to Cox/Oliver
- Fowler Creek Road – Senour to #5282
- Hollyhock – Wolf to #641
- Independence Road – #1068 to Banklick Road
- Klein Road – Visalia to end of road
- Lieberman
- Misty Lane – All of street
- Petty Road – Marshall to #3927 Pruett Road
- Pleasure Isle Drive – #305-A to #400
- Sugar Camp – #2760 to Flower Creek
- Upton Drive – Cody Road to end of road
- Webster Road – #251 to #270
- Wolf – Valley View to KY 177



DATE OF ISSUE: 3/25/2019
 DATE EFFECTIVE: 1/1/2019
 ISSUED BY: *[Signature]*
 TITLE: Vice President of Finance & Support Services (T)
 BY AUTHORITY OF ORDER OF THE PUBLIC SERVICE COMMISSION



APPENDIX A – SUBDISTRICT STREET NAMES – Cont’d

Customers in Subdistrict H

- Bars Branch – End of line to #9677
- Cory Drive
- Creektrace Road – Licking Pike to John Miller Road, John Miller Road to Indian Trace, Indian Trace to Pond Creek
- Daniels Road – Schababerle Hill Road to #3185
- Enzweiler Road
- Indian Trace Road – Creek Trace to JoAnn Lane, JoAnn Lane to end of road
- JoAnn Lane
- John Miller Road – Creektrace to #9807
- Lauren Lane
- Low Gap Road – #954 to #878
- Maddox Road – End of line to end of road
- Mystic Rose – Nine Mile to end of road
- Orlando Drive
- Pleasant Ridge Road – End of line to #11138
- Pond Creek Road – Bridge to #10365
- Rifle Range Road – Licking Pike to the Bridge
- Schababerle Hill Road – Wesley Chapel to Daniels Road
- Washington Trace – #10998 to #11236
- Wesley Chapel – California Cross Roads to Schababerle Hill Road, Schababerle Hill Road to #12635

Customers in Subdistrict I

- Bird Road – Wyne Wood Trail to #1684
- Dixon Drive Road – Rich Road to #14361
- Jones Road – American Legion to end of road
- Taylor Mill Road – #4868 to Grand Avenue

(T)

Customers in Subdistrict K

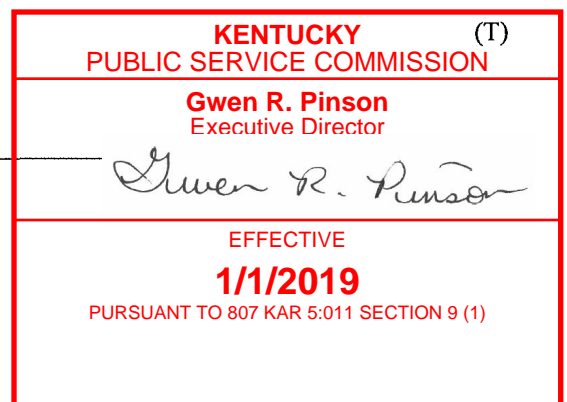
- Klette Road
- Rice Road
- Saylor Court
- Tamber Ridge Drive

Customers in Subdistrict M

- Camp Road
- Fontana Road
- Graven Road – 11156 Graven Road to Wright Road
- Harbil Road
- Hempfling Road – 2576 Hempfling Road to 3110 Hempfling Road
- KY 177 – #14669 to #15112
- Lakeview Drive
- ~~Little Cruises~~ Cruise Creek Road
- Northcutt Road – Jones Road to 14214 Northcutt Road



DATE OF ISSUE: 3/25/2019
 DATE EFFECTIVE: 1/1/2019
 ISSUED BY: *[Signature]*
 TITLE: Vice President of Finance & Support Services
 ISSUED BY AUTHORITY OF THE PUBLIC SERVICE COMMISSION



APPENDIX A – SUBDISTRICT STREET NAMES – Cont’d

Customers in Subdistrict M – Cont’d

- Rich Road – Little Cruises Creek to Rouse Road
- Rouse Road
- Wright Road – 314 Wright Road to 544 Wright Road

Customers in Subdistrict R

- Coleman Road – KY 177 to end of road
- Feiser Road – Porter Road to Locust Pike
- KY 177 – 500' North of Wards to 2900' South of Wards, Porter Road to 800' North, Pruett Road to Ryland Lakes Drive
- Locust Pike – 650' West of Whites Road to end of road, Feiser Road to Wards Lane
- Porter Road – KY 177 to 7,500'
- Redrow – Locust Pike to end of road
- Spanton Road – Locust Pike to 1,300'
- Wards Lane – Locust Pike to KY 177
- Whites Road – KY 177 to Locust Pike

Customers in Subdistrict RF

- KY 177 – Subdistrict R to short Marshall
- Porter Road – Tecumseh approximately 500' from Tecumseh to 8901 Porter Rd. (T)
- Short Marshall – KY 177 East 500'
- Tecumseh – From 9030 Tecumseh to Porter Rd. (T)

Customers in Subdistrict RL

- Crystal Court
- Crystal Drive
- Crystal Lane
- Ernst Bridge Road
- Hillside Drive
- Maplewood Drive
- Meadow Lane
- Mirror Court
- Northall Court
- Orchard Lane
- Redbud Lane
- Ryland Lakes Drive
- Sylvan Lake Drive
- Wild Lake Drive



DATE OF ISSUE: 3/25/2019
 DATE EFFECTIVE: 1/1/2019
 ISSUED BY: *[Signature]*
 TITLE: Vice President of Finance & Support Services
 BY AUTHORITY OF ORDER OF THE PUBLIC SERVICE COMMISSION

